NEW JERSEY



NEW JERSEY • NEW JERSEY • NEW JERSEY •

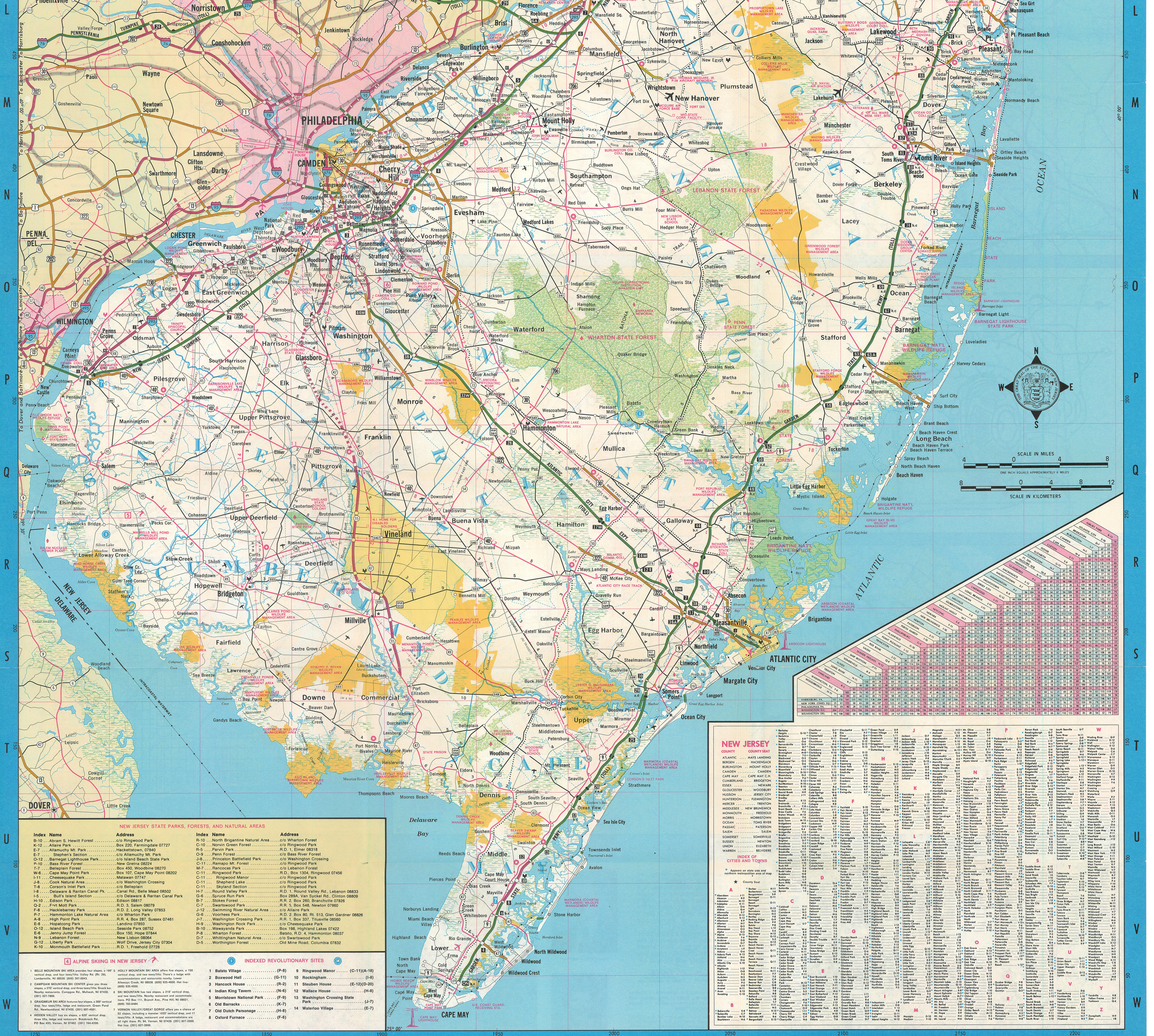
PHILADELPHIA
CAMDEN
CHESTER
WILMINGTON
DOVER
Norristown
Conshohocken
Wayne
Paoli
Goshenville
Newtown Square
Lansdowne
Clifton Hts.
Darby
Swarthmore
Glen-olden
Concordville
Jenkintown
Rockledge
Bridgeport
Valley Forge
PENNSYLVANIA TURNPIKE
Florence
Roebling
Bristol
Burlington
Beverly
Edgewater Park
Delanco
Riverside
Willingboro
Deacons
Westampton
Riverton
Palmyra
Cinnaminson
Delair
Morrisville
Pennsauken
Maple Shade
Merchantville
Moorestown
Lenola
Stanwick
Delran
Centerton
Ranoocas
Woodlane
Jacksonville
Chambers Corner
Juliustown
Springfield
Jobstown
Fort Dix
Mount Holly
Eastampton
Ewanville
Pemberton
Browns Mills
Birmingham
Lumberton
Hainesport
Masonville
Hartford
Vincentown
Mt. Laurel
Buddtown
Kirbys Mill
Chatsville
Red Lion
Fairview
Burrs Mill
Four Mile
Hedger House
Sooy Place
Friendship
Taunton Lake
Lake Pine
Evesham
Medford
Marlton
Springdale
Kresson
Voorhees
Gibbsboro
Somerdale
Kirkwood
Lawnside
Runnemede
Glendora
Stratford
Laurel Spgs.
Lindenwold
Barrington
Haddon Heights
Haddonfield
Haddon
Audubon
Audubon Pk.
Oaklyn
Westmont
Collingswood
Woodlynne
Cherry Hill
Fellowship
Gloucester
Brooklawn
Red Bank
Westville
Bellmawr
Magnolia
Ashland
Mt. Ephraim
Barrington
Haddonfield
Merchantville
Delair
Morrisville
Pennsauken
Maple Shade
Moorestown
Lenola
Stanwick
Delran
Centerton
Ranoocas
Woodlane
Jacksonville
Chambers Corner
Juliustown
Springfield
Jobstown
Fort Dix
Mount Holly
Eastampton
Ewanville
Pemberton
Browns Mills
Birmingham
Lumberton
Hainesport
Masonville
Hartford
Vincentown
Mt. Laurel
Buddtown
Kirbys Mill
Chatsville
Red Lion
Fairview
Burrs Mill
Four Mile
Hedger House
Sooy Place
Friendship
Taunton Lake
Lake Pine
Evesham
Medford
Marlton
Springdale
Kresson
Voorhees
Gibbsboro
Somerdale
Kirkwood
Lawnside
Runnemede
Glendora
Stratford
Laurel Spgs.
Lindenwold
Barrington
Haddon Heights
Haddonfield
Haddon
Audubon
Audubon Pk.
Oaklyn
Westmont
Collingswood
Woodlynne
Cherry Hill
Fellowship
Gloucester
Brooklawn
Red Bank
Westville
Bellmawr
Magnolia
Ashland
Mt. Ephraim
Barrington
Mansfield Sq.
Chesterfield
Arneytown
North Hanover
Georgetown
Columbus
Mansfield
Sykesville
Cookstown
Wrightstown
New Hanover
Plumstead
Colliers Mills
New Egypt
Cassville
Jackson
Vanhiseville
Lakewood
Greenville
Herberts Corner
Manasquan
Sea Girt
Pt. Pleasant Beach
Bay Head
Brielle
Pt. Pleasant
Brick
Brick Town
Laurelton
Whitesville
Seven Stars
Cedar Bridge
Cedarwood Park
Breton Woods
Osbornville
Shore Acres
Metedeconk
Adamston
Mantoloking
Normandy Beach
Lakehurst
Pleasant Plains
Silverton
Dover
Cedar Grove
Gilford Park
Bay Shore
Lavallette
Ortley Beach
Seaside Heights
Seaside Park
Island Heights
Pine Beach
Ocean Gate
Bayville
Toms River
South Toms River
Beach-wood
Manchester
Crestwood Village
Whiting
Keswick Grove
Berkeley
Dover Forge
Bamber Lake
Double Trouble
Pinewald
Holly Park
Lacey
Lanoka Harbor
Forked River
Ocean
Barnegat Beach
Barnegat
Barnegat Light
Loveladies
Harvey Cedars
Surf City
Ship Bottom
Brant Beach
Beach Haven Crest
Long Beach
Beach Haven Park
Beach Haven Terrace
Spray Beach
North Beach Haven
Beach Haven
Little Egg Harbor
Mystic Island
Holgate
Tuckerton
Eagleswood
West Creek
Parkertown
Stafford
Manahawkin
Cedar Run
Stafford Forge
Staffordville
Mayetta
Waretown
Wells Mills
Howardsville
Woodland
Chatsworth
Dukes Bridge
Harris Sta.
Paisley
Tabernacle
Woodmansie
Lacey
Cedar Bridge
Warren Grove
Brookville
Jenkins Neck
Martha
Bass River
Batsto
Pleasant Mills
Nesco
Crowleytown
Hermon
Green Bank
Wading River
Leektown
Lake Absegami
Sweetwater
Hammonton
Folsom
Elm
Winslow
Williamstown
Clayton
Fries Mill
Aura
Elk
Harrison
Richwood
Glassboro
Cross Keys
Williamstown
Monroe
Franklin
Franklinville
Mullica
Lower Bank
Weekstown
New Gretna
Penny Pot.
Elwood
Newtonville
Mays Landing
McKee City
Belcoville
Weymouth
Dorothy
Gravelly Run
Estellville
Estell Manor
Oakville
Cardiff
Egg Harbor
Bargaintown
Steelmanville
Scullville
Buck Hill
Corbin City
Marshallville
Tuckahoe
Beesley Point
Upper
Miramar
Marmora
Ocean City
Somers Point
Longport
Northfield
Linwood
Venice City
Margate City
Brigantine
ATLANTIC CITY
Absecon
Pleasantville
Egg Harbor City
Galloway
Hamilton
Cologne
Pomona
Smithville
Oceanville
Leeds Point
Port Republic
Higbetown
Egg Harbor
Weymouth
Buena
Buena Vista
Landisville
Minotola
Vineland
Richland
Mizpah
East Vineland
Milmay

NEW JERSEY • NEW JERSEY • NEW JERSEY • NEW JERSEY • NEW JERSEY • NEW JERSEY

NEW JERSEY

OFFICIAL HIGHWAY MAP AND GUIDE

PREPARED BY

DEPARTMENT OF TRANSPORTATION

IN COOPERATION WITH THE U.S. DEPARTMENT OF TRANSPORTATION
FEDERAL HIGHWAY ADMINISTRATION

HIGHWAY MARKERS

INTER STATE 95 · UNITED STATES 9 · STATE 33 · NEW JERSEY SECONDARY 510

ROAD CLASSIFICATIONS

STATE HIGHWAYS — Freeway · Divided · Undivided

TOLL HIGHWAYS — Toll Gate · Rest Area · Service Area · Interchange Numbers 5

OTHER DIVIDED HIGHWAYS

SECONDARY ROADS

LOCAL ROADS

HIGHWAYS — Completed · Under Construction

INTERCHANGE — Full · Partial · In Detail on Enlargements

GARDEN STATE PARKWAY — Partial Interchanges: a-Off Northbound · b-On Northbound · c-Off Southbound · d-On Southbound

MILEAGES

MILEAGE BETWEEN TOWNS AND JUNCTIONS — 4 / 5

MILEAGE BETWEEN DOTS — 26

MAP SYMBOLS

STATE PARKS AND FOREST — With Campsites · Without

WILDLIFE MANAGEMENT AREAS

WINTER SPORTS AREAS

AIRPORTS: Scheduled Service · Military · Other

COUNTY LINES

BIKE TRAILS

ARMORY — Federal · National

RAILROADS — Passenger · Freight

STATE INSTITUTIONS STATE AGENCIES

STATE COLLEGES COUNTY COLLEGES

PLACES OF INTEREST

STATE POLICE STATIONS

MOTOR VEHICLE INSPECTION STATIONS

INDEXED PLACES OF INTEREST

TOURIST INFORMATION CENTERS

POPULATION OF CITIES, BOROUGHS, AND TOWNS

State Capitol

Under 1,000

1,000 to 2,500

2,500 to 5,000

5,000 to 10,000

10,000 to 25,000

25,000 to 50,000

50,000 to 100,000

100,000 and over

COPYRIGHT BY THE STATE OF NEW JERSEY 1988

NEW JERSEY • NEW JERSEY • NEW JERSEY • NEW JERSEY • NEW JERSEY • NEW JERSEY

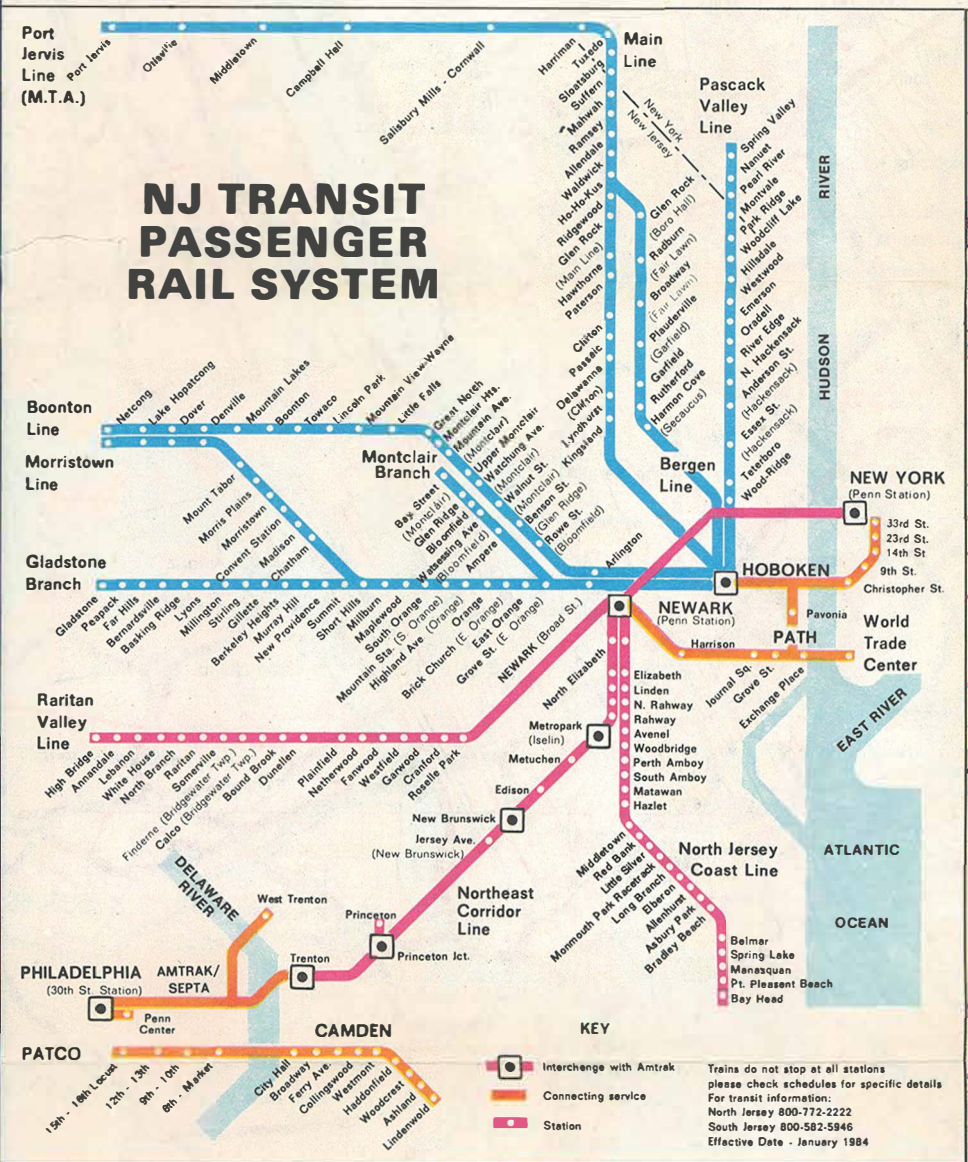

SPECIAL PUBLIC TRANSIT FARES

NJ TRANSIT, New Jersey's public transit agency, administers a special Reduced Fare Program which offers lower public transit fares for people sixty-two (62) years of age or older and disabled people of any age.

The lower fares are in effect from 9:30 a.m. to 4:00 p.m. and from 7:00 p.m. to 6:00 a.m. weekdays, and all day Saturdays, Sundays, and State holidays. During these times, the Reduced Fare Program applies to all intrastate bus and NJ TRANSIT rail routes and most interstate bus and NJ TRANSIT rail services.

To take advantage of the lower fares, a rider need only present a valid Medicare Card when boarding a bus or train. Senior citizens without a Medicare Card may obtain a Reduced Fare Program ID Card by completing an application available at any local bank, savings and loan or County Office of Aging. Proof of age (birth certificate, driver's license) must be presented with the completed application.

Disabled riders under the age of sixty-two (62) who do not have a Medicare Card must request an application in writing from The Reduced Fare Program, NJ TRANSIT, 180 Boyden Avenue, Maplewood, NJ, 07040. An ID Card will be sent by return mail in about four weeks.

FOR FURTHER INFORMATION CALL:
NJ TRANSIT bus/rail schedule information - TOLL FREE: 800-772-2222
Wheelchair Lift Bus information - TOLL FREE: 800-772-2287
Hearing-Impaired Persons with teletype telephones - TOLL FREE: 800-772-2287

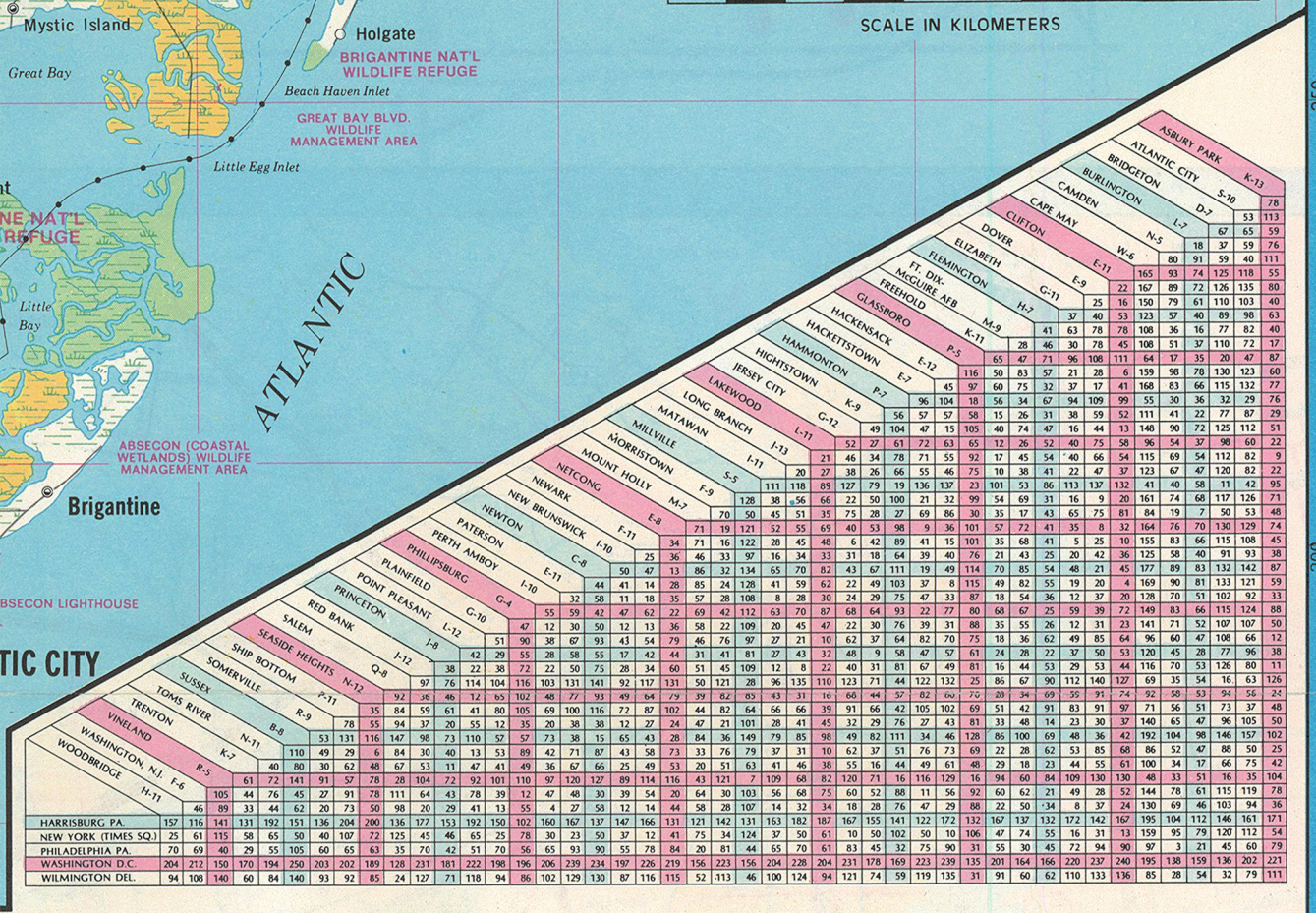

	ASBURY PARK K-13	ATLANTIC CITY S-10	BRIDGETON D-7	BURLINGTON L-7	CAMDEN N-5	CAPE MAY W-6	CLIFTON E-11	DOVER G-11	ELIZABETH H-7	FLEMINGTON M-9	FT. DIX-MCGUIRE AFB K-11	FREEHOLD P-5	GLASSBORO E-12	HACKENSACK E-7	HACKETTSTOWN P-7	HAMMONTON K-9	HIGHTSTOWN G-12	JERSEY CITY L-11	LAKEWOOD I-13	LONG BRANCH I-11	MATAWAN S-5	MILLVILLE F-9	MORRISTOWN M-7	MOUNT HOLLY F-11	NETCONG E-8	NEWARK C-8	NEW BRUNSWICK I-10	NEWTON E-11	PATERSON G-4	PERTH AMBOY I-10	PHILLIPSBURG G-10	PLAINFIELD L-12	POINT PLEASANT I-8	PRINCETON Q-8	RED BANK J-12	SALEM N-12	SEASIDE HEIGHTS P-11	SHIP BOTTOM R-9	SOMERVILLE B-8	SUSSEX N-11	TOMS RIVER K-7	TRENTON F-6	VINELAND R-5	WASHINGTON, N.J. H-11	WOODBRIDGE
ASBURY PARK K-13		78	53	113	67	65	59	18	37	59	76	80	91	59	40	111	165	93	74	125	118	55	22	167	89	72	126	135	80	25	16	150	79	61	110	103	40	37	40	53	123	57	40	89	98	63	41	63	78	78	108	36	16	77	82	40	28	46	30	78	45	108	51	37	110	72	17	116	50	83	57	21	28	6	159	98	78	130	123	60	45	97	60	75	32	37	17	41	168	83	66	115	132	77	96	104	18	56	34	67	94	109	99	55	30	36	32	29	76	56	57	57	58	15	26	31	38	59	52	111	41	22	77	87	29	49	104	47	15	105	40	74	47	16	44	13	148	90	72	125	112	51	52	27	61	72	63	65	12	26	52	40	75	58	96	54	37	98	60	22	21	46	34	78	71	55	92	17	45	54	40	66	54	115	69	54	112	82	9	20	27	38	26	66	55	46	75	10	38	41	22	47	37	123	67	47	120	82	22	111	89	127	79	19	136	137	23	101	53	86	113	137	132	41	40	58	11	42	95	70	50	45	51	35	75	28	27	69	86	30	35	17	43	65	75	81	84	19	7	50	53	48	128	38	56	66	22	50	100	21	32	99	54	69	31	16	9	20	161	74	68	117	126	71	71	19	121	52	55	69	40	53	98	9	36	101	57	72	41	35	8	32	164	76	70	130	129	74	34	71	16	122	28	45	48	6	42	89	41	15	101	35	68	41	5	25	10	155	83	66	115	108	45	25	36	46	33	97	16	34	33	31	18	64	39	40	76	21	43	25	20	42	36	125	58	40	91	93	38	50	47	13	86	32	134	65	70	82	43	67	111	19	49	114	70	85	54	48	21	45	177	89	83	132	142	87	44	41	14	28	85	24	128	41	59	62	22	49	103	37	8	115	49	82	55	19	20	4	169	90	81	133	121	59	32	58	11	18	35	57	28	108	8	28	30	24	29	75	47	33	87	18	54	36	12	37	20	128	70	51	102	92	33	55	59	42	47	62	22	69	42	112	63	70	87	68	64	93	22	77	80	68	67	25	59	39	72	149	83	66	115	124	88	51	90	38	67	93	43	54	79	46	76	97	27	21	10	62	37	64	82	70	75	18	36	62	49	85	64	96	60	47	108	66	12	47	12	30	50	12	13	36	58	22	109	20	45	47	22	30	76	39	31	88	35	55	26	12	31	23	141	71	52	107	107	50	42	29	55	28	58	55	17	42	44	31	41	81	27	43	32	48	9	58	47	57	61	24	28	22	37	50	53	120	45	28	77	96	38	38	22	38	72	22	50	75	28	34	60	51	45	109	12	8	22	40	31	81	67	49	81	16	44	53	29	53	44	116	70	53	126	80	11	92	36	46	12	65	102	48	77	93	49	64	79	59	82	65	43	31	16	66	44	57	82	60	70	28	34	69	55	91	74	92	58	53	94	56	24	78	55	94	37	20	55	12	35	20	38	38	12	27	24	47	21	101	28	41	45	32	29	76	27	43	81	33	48	14	23	30	37	140	65	47	96	105	50	53	84	30	40	13	53	89	42	71	87	43	58	73	33	76	79	37	31	10	62	37	51	76	73	69	22	28	62	53	85	68	86	52	47	88	50	25	97	76	114	104	116	103	131	141	92	117	131	50	121	28	96	135	110	123	71	44	122	132	25	86	67	90	112	140	127	69	35	54	16	63	126	92	56	46	12	65	102	48	77	93	49	64	79	59	82	65	43	31	16	66	44	57	82	60	70	28	34	69	55	91	74	92	58	53	94	56	24	78	35	84	59	61	41	80	105	69	100	116	72	87	102	44	82	64	66	66	39	91	66	42	105	102	69	51	42	91	83	91	97	71	56	51	73	37	48	78	55	94	37	20	55	12	35	20	38	38	12	27	24	47	21	101	28	41	45	32	29	76	27	43	81	33	48	14	23	30	37	140	65	47	96	105	50	53	110	49	29	6	84	30	40	13	53	89	42	71	87	43	58	73	33	76	79	37	31	10	62	37	51	76	73	69	22	28	62	53	85	68	86	52	47	88	50	25	40	80	30	62	48	67	53	11	47	41	49	36	67	66	25	49	53	20	51	63	41	46	38	55	16	44	49	61	48	29	18	23	44	55	61	100	34	17	66	75	42	61	72	141	91	57	78	28	104	72	92	101	110	97	120	127	89	114	116	43	121	7	109	68	82	120	71	16	116	129	16	94	60	84	109	130	130	48	33	51	16	35	104	105	44	76	45	27	91	78	111	64	43	78	39	12	47	48	30	39	54	20	64	30	103	56	68	75	60	52	88	11	56	92	60	62	21	49	28	52	144	78	61	115	119	78	46	89	33	44	62	20	73	50	98	20	29	41	13	55	4	27	58	12	14	44	58	28	107	14	32	34	18	28	76	47	29	88	22	50	134	8	37	24	130	69	46	103	94	36	HARRISBURG PA.	157	116	141	131	192	151	136	204	200	136	177	153	192	150	102	160	167	137	147	166	131	121	142	131	163	182	187	167	155	141	122	172	132	167	137	132	172	142	167	195	104	112	146	161	171
NEW YORK (TIMES SQ.)	25	61	115	58	65	50	40	107	72	125	45	46	65	25	78	30	23	50	37	12	41	75	34	124	37	50	61	10	50	102	50	10	106	47	74	55	16	31	13	159	95	79	120	112	54
PHILADELPHIA PA.	70	69	40	29	55	105	60	65	63	35	70	42	51	70	56	65	93	90	55	78	84	20	81	44	65	70	61	83	45	32	75	90	31	55	30	45	72	94	90	97	3	21	45	60	59
WASHINGTON D.C.	204	212	150	170	194	250	203	202	189	128	231	181	222	198	196	206	239	234	197	226	219	156	223	156	204	228	204	231	178	169	223	239	135	201	164	166	220	237	240	195	138	159	136	202	221
WILMINGTON DEL.	94	108	140	60	84	140	93	92	85	24	127	71	118	94	86	102	129	130	87	116	115	52	113	46	100	124	94	121	74	59	119	135	31	91	60	62	110	133	136	85	28	54	32	79	111

NEW JERSEY

COUNTY	COUNTY SEAT
ATLANTIC	MAYS LANDING
BERGEN	HACKENSACK
BURLINGTON	MOUNT HOLLY
CAMDEN	CAMDEN
CAPE MAY	CAPE MAY C.H.
CUMBERLAND	BRIDGETON
ESSEX	NEWARK
GLOUCESTER	WOODBURY
HUDSON	JERSEY CITY
HUNTERDON	FLEMINGTON
MERCER	TRENTON
MIDDLESEX	NEW BRUNSWICK
MONMOUTH	FREEHOLD
MORRIS	MORRISTOWN
OCEAN	TOMS RIVER
PASSAIC	PATERSON
SALEM	SALEM
SOMERSET	SOMERVILLE
SUSSEX	NEWTON
UNION	ELIZABETH
WARREN	BELVIDERE

INDEX OF CITIES AND TOWNS

● Appears on state side and northern metropolitan area of map

★ County Seat

A

Aberdeen J-11
Absecon R-9
Adamston M-12
Adelphia K-11
Albion O-6
Aldine Q-4
Allamuchy E-7
Allendale D-12
Allenhurst K-13
Allentown K-9
Allerton H-7
Alloway Q-3
Almonesson O-5
Alpha G-5
Alpine D-13
Anderson F-7
Andover D-8
Annandale G-7
Ardena K-11
Arnytown L-9
Asbury Q-6
Asbury Park K-13
Ashland N-6
Atco O-6
Atlantic City S-10
Atlantic Highlands I-12
Atsion O-8
Auburn P-3
Audubon N-5
Augusta C-8
Aura P-5
Avalon U-8
Avenel H-11
Avon K-13
Awosting C-10

B

Bakersville K-8
Balesville C-7
Bamber Lake N-10
Baptistown H-6
Barber H-11
Barbertown I-6
Bargaintown S-9
Barnegat O-11
Barnegat Light O-12
Barnsboro O-5
Barrington N-5
Bartley F-8
Basking Ridge G-9
Bass River P-9
Batsto P-8
Bay Head L-12
Bay Point S-4
Bay Shore N-12
Bayonne G-12
Bayside S-3
Bayville N-12
Beach Haven Q-11
Beach Haven Park Q-11
Beach Haven Terrace Q-11
Beachwood N-11
Beattystown F-7
Beaver Dam T-5
Beaver Lake C-9
Beaver Run C-8
Bedminster G-8
Beemerville B-8
Beesleys Point T-8
Belcoville B-8
Belford I-12
Belle Mead I-8
Belleplain T-7
Belleville F-11
Bellmawr N-5
Belmar K-12
Belvidere★ F-5
Bennetts Mill R-6
Bergenfield E-13
Berkeley Heights G-10
Berkshire Valley E-9
Berlin O-6
Bernardsville G-9
Bevans B-7
Beverly M-6
Birmingham M-8
Bivalve T-5
Blackwood O-5
Blackwood Ter. O-5
Blairstown D-6
Blawenburg I-8
Bloomfield F-11
Bloomingdale D-10
Bloomsbury G-5
Blue Anchor P-6
Bogota E-12
Bonhamtown H-10
Boonton E-10
Bordentown L-8
Bound Brook H-9
Bradevelt J-11
Bradley Beach K-13
Brainards F-5
Branchville C-8
Brant Beach P-11
Brass Castle F-6
Breton Woods J-12
Brickboro T-6
Brick Town M-12
Bridgeboro M-6
Bridgeport O-3
Bridgeton★ R-4
Bridgeville T-5
Brielle L-12
Brigantine S-10
Brighton D-7
Broadway F-5
Brooklawn N-5
Brookside F-9
Brookville O-11
Brotmanville Q-5
Brown C-10
Browns Mills M-9
Browntown I-10
Buck Hill S-7
Buckshutem S-6
Budd Lake E-8
Buddtown N-8
Buena Q-6
Burlington★ L-7
Burrs Mills N-8
Butler D-10
Buttzville F-5
Byram I-5

C

Caldwell C-11
Califon G-7
Camden★ N-5
Canton R-3
Cape May W-6
Cape May Court House★ U-7
Cape May Point W-6
Cardiff R-9
Carls Corner R-4
Carlstadt F-12
Carmel R-5
Carneys Point P-2
Carpentersville G-4
Carrs Corner K-10
Carteret H-11
Cassville D-6
Cedar Bridge M-12
Cedar Bridge O-10
Cedar Brook P-6
Cedar Grove M-11
Cedar Grove E-11
Cedar Knolls F-9
Cedar Run P-11
Cedarville S-4
Cedarwood Park M-12
Centerton Q-4
Centerville H-7
Centre Grove S-5
Chairville N-7
Chambers Corners M-8
Changewater F-6
Chatham F-10
Chatsworth O-9
Cheesecake I-11
Cherry Hill N-6
Cherry Ridge C-9
Cherryville H-6
Chesilhurst O-7
Chester F-8
Chesterfield L-8
Chrome H-11
Churchtown P-2
Cinnaminson M-6
Clark G-10
Clarksboro O-4
Clarksburg K-10
Clarksville J-8
Clayton P-5
Clementon O-6
Clermont U-7
Cliffside Park F-13
Cliffwood I-11
Clifton E-12
Clinton G-6
Closter D-13
Clover Hill J-11
Clover Hill I-7
Cohansey R-4
Cokesbury G-7
Cold Springs W-6
Colesville B-8
Colliers Mills L-10
Collingswood N-5
Colonia R-8
Colts Neck H-11
Columbia E-5
Columbus L-8
Conovertown R-9
Convent Sta. F-10
Cookstown M-9
Copper Hill I-7
Corbin City S-7
Cornish F-5
Cranbury J-9
Cranbury Sta. J-9
Cranford G-10
Cream Ridge L-9
Crestill E-13
Crestwood Village N-10
Cross Keys P-5
Crosswicks L-8
Croton H-6
Crowleytown P-8
Culvers Inlet C-7
Cumberland S-6

D

Daretown Q-4
Dayton J-9
Deacons M-7
Deal E-13
Deepwater I-9
Deepwater P-2
Deerfield Q-4
Delair M-5
Delanco M-6
Delaware E-5
Delmont T-6
Delran M-6
Demarest E-13
Denville F-10
Deptford O-5
Dias Creek V-6
Dividing Creek T-5
Dorchester T-6
Dorothy R-7
Double Trouble N-11
Dover E-9
Dover Forge N-11
Downstown Q-6
Dukes Bridge O-9
Dumont E-13
Dunbarton O-7
Dunellen H-9
Dutch Neck K-8

E

East Brunswick I-10
East Keansburg I-12
East Millstone I-9
East Newark F-11
East Orange F-11
East Riverton M-6
East Rutherford F-12
East Vineland R-6
East Windsor K-9
Eatontown J-12
Edgewater F-13
Edgewater Park M-6
Edgewood R-8
Edison H-10
Egg Harbor Q-8
Eldora E-8
Elizabeth★ G-11
Elm P-7
Elmer Q-4
Elwood Q-8
Elmwood Park E-12
Emerson D-12
Englewood E-13
Englewood Cliffs E-13
Englishtown J-10
Enon V-6
Erskine C-11
Espanong D-8
Essex Fells F-11
Estell Manor S-7
Estellville S-7
Etra K-9
Everittstown H-6
Evasboro N-6
Ewan P-4
Ewansville M-8
Ewing K-7
Ewingville K-7

F

Fairfield E-10
Fair Haven J-12
Fair Lawn E-12
Fairmount G-7
Fairton S-4
Fairview N-7
Fairview M-6
Fairview F-13
Fairview O-5
Fanwood G-10
Far Hills G-8
Farmingdale K-11
Fellowship N-6
Finderne H-9
Finesville H-5
Five Points C-7
Flagtown H-8
Flanders E-8
Flatbrookville C-6
Flemington★ H-7
Florence L-7
Florham Park F-10
Folsom Q-7
Fords H-10
Forked River O-11
Fort Dix M-8
Fortescue T-6
Fort Lee F-13
Fort Plains K-11
Fort Valley H-9
Franklin C-9
Franklin Lakes D-11
Franklin Park I-9
Franklinville Q-5
Fredon J-6
Freehold K-11
Freewood Acres I-11
Frenchtown H-5
Friendship O-9
Friendship P-4
Frisbury Q-4
Fries Mill P-5

G

Gandys Beach T-4
Garfield E-12
Garwood G-10
Georgetown L-8
Georgia K-11
Gibbsboro O-6
Gibbstown O-4
Gilford Park N-12
Gillette G-9
Gladstone G-8
Glassboro P-5
Glasser L-13
Glendola K-12
Glendora O-5
Glen Gardner G-6
Glen Ridge F-11
Glen Rock E-12
Glenwood B-9
Gloucester N-5
Gordons Corners J-11
Gordonville U-7
Gouldtown R-4
Gravelly Run R-8
Great Meadows E-6
Great Notch E-11
Greenbank Q-3
Green Brook H-9
Green Creek V-6
Greendell D-7
Green Pond D-9
Green Village F-9
Greenville L-11
Greenwich S-3
Grenloch O-5
Griggstown I-8
Gum Tree Corner R-3
Guttenberg F-13

H

Hackensack★ E-12
Hackettstown E-7
Haddonfield N-5
Haddon Heights N-5
Hagerville Q-2
Hainesburg D-5
Hainesport M-7
Haledon E-11
Halsey Q-8
Hamburg C-9
Hamden H-6
Hamilton Square K-8
Hammonton P-7
Hampton G-6
Hampton Furnace O-8
Hancocks Bridge R-2
Haneys Mill C-6
Hanover F-10
Hanover Furnace M-9
Harbourton J-7
Hardistonville C-9
Harlingen I-8
Harmersville R-3
Harmony F-5
Harrington Pk. D-13
Harris Station O-9
Harrison F-12
Harrisonville P-4
Harrisonville Q-2
Hartford M-6
Harvey Cedars P-12
Hasbrouck Heights E-12
Hasbrouck D-11
Haworth E-13
Hawthorne E-11
Hazen F-5
Hazlet I-11
Headquarters I-6
Hedding L-7
Hedger House N-9
Helmetta I-10
Helmetta L-12
Herbertsville L-12
Hermon Q-8
Hesstown S-6
Hewitt C-10
Hibernia D-9
Hibbetstown R-5
High Bridge G-6
Highland Beach V-6
Highland Lake B-9
Highland Park I-9
Highlands I-13
Highlands Beach J-13
Hightstown K-9
Hillsborough I-8
Hillsdale D-12
Hillsdale J-11
Hillside G-11
Hi-Nella O-6
Hoboken F-12
Ho-Ho-Kus D-12
Holgate Q-11
Holly Park N-12
Holmdel J-11
Holmeson L-10
Hopatcong E-8
Hope E-6
Hopewell J-7
Hornerstown L-9
Howardsville O-10
Howell L-11
Huntsville D-7
Hurdtown D-8
Hurffville O-5
Hutchinson F-5

I

Imlaystown L-9
Indian Mills O-8
Interlaken ..... K 13
Ironia F-8
Irvington G-11
Iselin H-10
Island Heights N-12

J

Jackson O-7
Jacksonburg D-6
Jackson Mills L-10
Jacksonville M-7
Jacksonville D-10
Jacobstown L-9
Jamesburg J-10
Jefferson O-4
Jenkins Neck K-8
Jersey City★ G-12
Jerseyville K-11
Jobstown M-8
Johnsonburg D-7
Jordantown M-6
Julistown M-8
Jutland G-6

K

Keansburg I-12
Keasbey H-10
Kearny F-12
Kendall Park I-9
Kenilworth G-11
Kenvil E-8
Keyport I-11
Kingston J-8
Kinnelon D-10
Kirbys Mill N-7
Kirkwood O-6
Kresson N-6

L

Lafayette C-8
Lake Hiawatha E-10
Lakehurst M-11
Lake Mohawk D-8
Lake Pine K-10
Lakeside B-10
Lakewood L-11
Lambertville J-6
Lamington G-8
Landing E-8
Landisville Q-6
Lanoka Harbor N-12
Larisons Cor. I-7
Laurel Spgs. O-6
Lawrence H-11
Harbor I-11
Lavallette M-12
Lawnside N-5
Lawnsville J-8
Layton B-7
Lebanon G-7
Ledgewood E-8
Leeds Point R-10
Leektown Q-9
Leesburg T-6
Leonardo K-12
Lenola M-6
Leonia E-13
Lewisburg J-8
Liberty Corners G-9
Libertyville B-8
Lincoln Park E-11
Lincroft J-12
Linden G-11
Lindenwold O-6
Linvale J-7
Linwood S-9
Little Egg Harbor Q-10
Little Falls F-11
Little Ferry E-12
Little Silver J-12
Littleton E-9
Little York H-5
Livingston F-10
Loch Arbour K-13
Locktown I-6
Lockwood E-8
Lodi E-12
Long Branch J-13
Longport S-9
Long Valley F-7
Loveladies P-12
Lower Bank Q-9
Lower Harmony F-5
Lumberton M-7
Lyndhurst F-12
Lyons G-9

M

Macopin D-10
Madison F-10
Magnolia N-5
Mahwah C-12
Malaga Q-5
Manahawkin P-11
Manalapan K-10
Manasquan L-12
Mansfield Sq. L-8
Mantoloking M-12
Mantua O-4
Manumuskin S-6
Manunka Chunk E-5
Manville H-9
Maple Grange B-9
Maple Shade M-6
Maplewood G-11
Marcella D-9
Margate City S-9
Markleboro D-6
Marlboro J-11
Marlton N-6
Marmora T-5
Marshalls Corner J-7
Marshallville T-7
Martha P-6
Martinsville H-9
Masonville M-7
Matawan I-11
Maurice River T-6
Mauricetown T-6
Mayetta P-11
Mays Landing★ R-8
Mayville V-7
Maywood E-12
Mc Afee B-9
McKee City R-8
Medford N-7
Medford Lakes N-7
Mendham F-8
Menlo Park H-10
Mercerville K-8
Merchantville N-5
Metedeconk M-12
Metuchen H-10
Miami Beach V-6
Mickleton O-4
Middlebush I-9
Middlesex H-9
Middletown E-13
Middletown J-12
Middletown T-7
Middle Valley F-7
Middleville D-7
Midland Park D-12
Midvale D-11
Milford H-5
Mill Brook E-9
Millbrook C-6
Millburn G-10
Millhurst K-10
Millington G-9
Millstone I-9
Milltown F-8
Milltown I-10
Millville A-7
Millville S-5
Milmay R-7
Milton D-9
Mine Hill E-8
Minotola P-7
Miramar T-8
Mizpah R-7
Monmouth Beach J-13
Monmouth Jct. J-9
Monroe C-8
Monroe J-10
Monroeville P-5
Montague A-7
Montclair F-11
Montgomery I-7
Montvale D-12
Montville E-10
Moonachie F-12
Moores Beach Q-6
Moorestown M-6
Morganville J-11
Morris Plains F-9
Morristown★ F-9
Morrisville M-5
Mountain Lakes E-10
Mountainside G-10
Mountainville G-7
Mount Arlington E-8
Mount Ephraim N-5
Mount Holly★ M-7
Mounts Mills J-10
Mt. Airy I-6
Mt. Bethel G-9
Mt. Freedom G-9
Mt. Hermon E-6
Mt. Hope E-9
Mt. Joy H-4
Mt. Laurel N-6
Mt. Olive E-8
Mt. Pleasant H-5
Mt. Pleasant T-7
Mt. Rose J-8
Mt. Royal Q-4
Mt. Salem A-8
Mt. Tabor E-9
Mtn. View E-11
Mullica Hill O-4
Murray Hill H-9
Myersville G-9
Mystic Island Q-10

N

National Park N-4
Naughright F-7
Navesink I-12
Neptune K-12
Neptune City K-12
Nesco P-8
Neshanic I-8
Neshanic Sta. H-8
Netcong E-8
New Brunswick★ I-10
New Egypt M-9
New Gretna Q-9
New Hampton G-6
New Lisbon N-8
New Milford E-12
New Monmouth J-12
New Providence G-10
New Russia D-9
New Sharon K-9
New Vernon F-9
New Village G-5
Newark★ G-11
Newfield Q-6
Newfoundland D-10
Newport S-4
Newton★ C-7
Newtonville Q-7
Nixon I-10
Norburys Landing V-6
Normandy Beach M-12
Normanock B-7
North Arlington F-12
North Beach Haven Q-11
North Bergen F-12
North Branch H-8
North Brunswick I-9
North Caldwell E-11
North Cape May V-6
North Church C-8
North Dennis T-7
North Hanover F-10
Northfield S-9
North Haledon D-11
North Plainfield H-10
Northvale D-13
North Wildwood V-7
Norton G-6
Norwood D-13
Nutley F-12

O

Oak Grove H-6
Oakhurst K-13
Oakland D-11
Oaklyn N-5
Oak Ridge D-9
Oak Tree H-11
Oakville S-5
Oakwood Beach Q-2
Ocean City T-9
Ocean Gate N-12
Ocean Grove K-13
Oceanport J-12
Ocean View U-8
Oceanville R-9
Ogdensburg C-9
Old Bridge I-10
Old Tappan E-12
Oldwick G-7
Olivet Q-5
Ongs Hat N-8
Orange F-11
Oradell E-12
Ortley Beach M-12
Osbornville M-12
Othello R-3
Oxford F-6

P

Packanack Lake E-11
Pahaquarry D-5
Paisley O-8
Palatine Q-4
Palisades Park E-13
Palmyra M-5
Paramus E-12
Parkertown P-11
Park Ridge D-12
Parlin I-10
Parsippany Troy Hills E-10
Passaic E-12
Paterson★ E-11
Pattenburg G-6
Paulina D-6
Paulsboro O-4
Pavonia F-12
Perks Cor. R-3
Pedricktown O-3
Pelletown C-8
Pemberton M-8
Penn Beach P-2
Pennington J-7
Pennsauken M-5
Penns Grove O-2
Penns Neck J-8
Pepacton F-7
Penny Pot Q-7
Penton Q-3
Penwell F-6
Pequannock D-10
Pequest F-6
Perrineville K-10
Perth Amboy I-11
Petersburg E-7
Petersburg D-9
Phillipsburg G-5
Pierces Point U-6
Pine Beach N-12
Pine Brook E-10
Pine Hill O-6
Pinewald N-11
Piscataway H-9
Pitman O-5
Pittstown H-6
Plainfield G-10
Plainsboro J-9
Pleasant Grove F-7
Pleasant Mills P-8
Pleasant Plains M-11
Pleasant Run H-7
Pleasant Valley F-6
Pleasantville S-9
Pluckemin G-8
Plumbsock B-8
Pole Tavern Q-4
Polkville R-5
Pomona K-9
Pompton Lakes D-11
Pompton Plains D-11
Porchtown Q-5
Port Colden F-6
Port Elizabeth S-6
Port Mercer K-8
Port Monmouth I-12
Port Murray F-6
Port Norris T-5
Port Reading H-11
Port Republic Q-9
Postville C-10
Potterstown G-7
Pottersville G-8
Powerville E-10
Princeton J-8
Princeton Jct. J-8
Prospect Park E-11
Prospect Plains J-9
Pt. Pleasant Pt. Pleasant Beach L-12

Q

Quaker Bridge P-8
Quakertown H-6
Quarryville R-9
Quinton Q-3

R

Rahway H-11
Ralston F-8
Ramsey D-12
Rameyburg E-5
Rancocas M-7
Raritan H-8
Raven Rock I-6
Readingsburgh G-7
Readington H-8
Reaville I-7
Red Bank J-12
Red Bank N-4
Red Lion N-7
Reeds Beach U-6
Repaupo O-4
Retreat N-8
Richland R-7
Richwood P-5
Ridgefield F-13
Ridgefield Park E-12
Ridgewood E-12
Riegelsville H-4
Ringoes I-7
Ringwood C-11
Rio Grande V-6
Riverdale D-10
River Edge E-12
Riverside M-6
Riverton M-6
River Vale D-13
Robbinsville K-8
Robertsville J-11
Rochelle Park E-12
Rockaway E-9
Rockport D-7
Rocktown I-7
Rocky Hill I-8
Roebling L-7
Roosevelt K-9
Rosedale J-8
Roseland F-11
Roselle G-11
Roselle Park G-11
Rosemont I-6
Rosenhayn R-5
Ross Cor. C-8
Roxburg F-5
Rumson J-13
Runnemede O-5
Rutherford F-12

S

Saddle Brook E-12
Saddle River D-12
Salem★ Q-2
Sand Brook I-6
Sandyston E-5
Scabyville J-12
Schooleys Mtn. F-7
Scotch Plains G-10
Scullville S-8
Sea Breeze P-5
Sea Bright J-13
Seabrook R-4
Sea Girt L-12
Sea Isle City U-8
Seaside Heights N-12
Seaside Park N-12
Seaville T-8
Secaucus F-12
Seeley R-5
Segeraintville I-6
Seven Stars M-11
Sewaren H-11
Sewell O-5
Sharpstown P-3
Shiloh R-4
Ship Bottom P-11
Shirley Q-4
Shore Acres M-12
Short Hills G-10
Shrewsbury J-12
Sicklerville P-6
Siloam K-10
Silverton M-12
Sim Place P-10
Skillman I-8
Smithburg K-10
Smithville R-9
Somerdale O-6
Somerset H-9
Somers Point S-9
Somerville★ H-8
Sooy Place N-8
South Amboy I-11
South Bound Brook I-9
South Belmar L-12
South Bound Brook H-9
South Branch H-8
South Brunswick I-9
South Dennis U-7
South Orange F-11
South Plainfield H-10
South River I-10
South Seaville U-7
South Toms River N-1
Sparta D-8
Speedwell O-9
Sperry Springs D-8
Spotswood J-10
Spray Beach Q-11
Springdale N-6
Springdale N-6
Springfield G-10
Spring Lake L-12
Springlake Heights L-12
Stanton G-9
Warren Glen G-5
Warren Grove O-10
Warrenville E-7
Washington D-12
Washington P-9
Washington F-6
Washington Crossing J-7
Watchung G-9
Waterford Works P-7
Wayne E-11
Wayside K-12
Weehawken F-13
Weekstown Q-8
Wellsville Q-3
Wells Mills O-11
Wenonah O-5
Wertsville I-7
Westcoatville P-7
West Berlin O-6
West Caldwell F-11
West Cape May W-6
West Creek P-11
Westfield G-10
West Keansburg I-12
West Long Branch J-12
West Milford C-10
Westmont N-5
West New York F-12
West Orange F-11
West Paterson E-11
West Portal G-6
West Trenton K-7
Westville N-5
West Wildwood V-7
Westwood D-12
Weymouth R-7
Wharton E-9
Whippany F-10
White Horse K-8
Whitehouse G-7
White House Station H-7
Whitesbog M-9
Whitesboro V-7
Whitesville M-11
Whiting N-10
Wickatunk J-11
Wildwood V-7
Wildwood Crest V-7
Williamstown P-6
Willingboro M-6
Winfield K-9
Winfield G-11
Winslow P-7
Woodbine T-7
Woodbridge H-11
Woodbury★ O-5
Woodbury Hts. O-5
Woodcliff Lake D-12
Woodglen G-7
Woodlawn M-7
Woodlynne N-5
Woodmansie N-9
Woodport D-8
Wood Ridge E-12
Woodruffs Gap C-8
Woods Tavern I-8
Woodstock D-9
Woodstown P-3
Woodsville J-7
Wrightstown M-8
Wyckoff D-11

Y

Vail D-6
Vanderburg J-11
Vanhiseville L-10
Ventnor City S-9
Vernon B-9
Verona F-11
Victory Gardens E-9
Vienna E-6
Villas V-6
Vincentown N-7
Vineland R-5

Z

Zarephath H-9
Zion I-8

NEW JERSEY STATE PARKS, FORESTS, AND NATURAL AREAS

Index	Name	Address
B-10	Abram S. Hewitt Forest	c/o Ringwood Park
K-12	Allaire Park	Box 220, Farmingdale 07727
E-7	Allamuchy Mt. Park	Hackettstown, 07840
E-7	Stephen's Section	c/o Allamuchy Mt. Park
O-12	Barnegat Lighthouse Park	c/o Island Beach State Park
P-10	Bass River Forest	New Gretna 08224
T-7	Belleplain Forest	Box 450, Woodbine 08270
W-6	Cape May Point Park	Box 107, Cape May Point 08202
I-11	Cheesequake Park	Matawan 07747
J-8	Cook Natural Area	c/o Washington Crossing
T-8	Corson's Inlet Park	c/o Belleplain
I-8	Delaware & Raritan Canal Pk.	Canal Rd., Belle Mead 08502
I-5	Bull's Island Section	c/o Delaware & Raritan Canal Park
H-10	Edison Park	Edison 08817
Q-2	Fort Mott Park	R.D. 3, Salem 08079
F-8	Hacklebarney Park	R.D. 2, Long Valley 07853
P-7	Hammonton Lake Natural Area	c/o Wharton Park
A-8	High Point Park	R.R. 4, Box 287, Sussex 07461
E-8	Hopatcong Park	Landing 07850
O-12	Island Beach Park	Seaside Park 08752
E-6	Jenny Jump Forest	Box 150, Hope 07844
N-9	Lebanon Forest	New Lisbon 08064
G-12	Liberty Park	Wolf Drive, Jersey City 07304
K-10	Monmouth Battlefield Park	R.D. 1, Freehold 07728
R-10	North Brigantine Natural Area	c/o Wharton Forest
C-10	Norvin Green Forest	c/o Ringwood Park
R-5	Parvin Park	R.D. 1, Elmer 08318
O-9	Penn Forest	c/o Bass River Forest
J-8	Princeton Battlefield Park	c/o Washington Crossing
C-11	Ramapo Mt. Forest	c/o Ringwood Park
M-7	Rancocas Park	c/o Lebanon Forest
C-11	Ringwood Park	R.D., Box 1304, Ringwood 07456
C-11	Ringwood Manor	c/o Ringwood Park
C-11	Shepherd Lake	c/o Ringwood Park
C-11	Skyland Section	c/o Ringwood Park
H-7	Round Valley Park	R.D. 1, Round Valley Rd., Lebanon 08833
G-6	Spruce Run Park	Box 289A, Van Syckel Rd., Clinton 08809
B-7	Stokes Forest	R.R. 2, Box 260, Branchville 07826
C-7	Swartswood Park	R.R. 5, Box 548, Newton 07860
J-12	Swimming River Natural Area	c/o Allaire Park
G-6	Voorhees Park	R.D. 2. Box 80, Rt. 513, Glen Gardner 08826
J-7	Washington Crossing Park	R.R. 1, Box 337, Titusville 08560
H-9	Washington Rock Park	c/o Cheesequake Park
B-10	Wawayanda Park	Box 198, Highland Lakes 07422
P-8	Wharton Forest	Batsto, R.D. 4, Hammonton 08037
D-7	Whittingham Natural Area	c/o Swartswood Park
D-5	Worthington Forest	Old Mine Road, Columbia 07832

4 ALPINE SKIING IN NEW JERSEY

1 BELLE MOUNTAIN SKI AREA provides four slopes, a 190' vertical drop, and four tows/lifts. Valley Rd. (Rt. 29), Lambertville, NJ 08530. (609) 397-0043.

2 CAMPGAW MOUNTAIN SKI CENTER gives you three slopes, a 270' vertical drop, and three tows/lifts. Snack bar. Nearby restaurants. Campgaw Rd., Mahwah, NJ 07430. (201) 327-7800.

3 GRAIGMEUR SKI AREA features four slopes, a 300' vertical drop, four tows/lifts, lodge and restaurant. Green Pond Rd., Newfoundland, NJ 07435. (201) 697-4501.

4 HIDDEN VALLEY has six slopes, a 620' vertical drop, three lifts, lodge and restaurant. Breakneck Rd., PO Box 433, Vernon, NJ 07462. (201) 764-4200.

5 HOLLY MOUNTAIN SKI AREA offers five slopes, a 150 vertical drop, and two tows/lifts. There's a lodge with accommodations and restaurants nearby. Lower Alloways Creek, NJ 08038. (609) 935-4600. Hot line: (609) 935-4550.

6 SKI MOUNTAIN has two slopes, a 210' vertical drop, and two tows/lifts. Nearby restaurant and accommodations. PO Box 111, Branch Ave., Pine Hill, NJ 08021. (609) 783-8484.

7 VERNON VALLEY/GREAT GORGE offers you a choice of 52 slopes, including a monster 1033' vertical drop, and 17 tows/lifts. A lodge, restaurant and accommodations are all right there. Rt. 94, Vernon, NJ 07428. (201) 827-2000. Hot line: (201) 827-3900.

1 INDEXED REVOLUTIONARY SITES 14

1	Batsto Village (P-8)	9	Ringwood Manor (C-11)(A-18)
2	Boxwood Hall (G-11)	10	Rockingham (I-8)
3	Hancock House (R-2)	11	Steuben House (E-12)(D-20)
4	Indian King Tavern (N-6)	12	Wallace House (H-8)
5	Morristown National Park (F-9)	13	Washington Crossing State Park (J-7)
6	Old Barracks (K-7)	14	Waterloo Village (E-7)
7	Old Dutch Parsonage (H-8)		
8	Oxford Furnace (F-6)		

1750 1800 1850 1900

SPECIAL PUBLIC TRANSIT FARES

NJ TRANSIT, New Jersey's public transit agency, administers a special Reduced Fare Program which offers lower public transit fares for people sixty-two (62) years of age or older and disabled people of any age.

The lower fares are in effect from 9:30 a.m. to 4:00 p.m. and from 7:00 p.m. to 6:00 a.m. weekdays, and all day Saturdays, Sundays, and State holidays. During these times, the Reduced Fare Program applies to all intrastate bus and NJ TRANSIT rail routes and most interstate bus and NJ TRANSIT rail services.

To take advantage of the lower fares, a rider need only present a valid Medicare Card when boarding a bus or train. Senior citizens without a Medicare Card may obtain a Reduced Fare Program ID Card by completing an application available at any local bank, savings and loan or County Office of Aging. Proof of age (birth certificate, driver's license) must be presented with the completed application.

Disabled riders under the age of sixty-two (62) who do not have a Medicare Card must request an application in writing from The Reduced Fare Program, NJ TRANSIT, 180 Boyden Avenue, Maplewood, NJ, 07040. An ID Card will be sent by return mail in about four weeks.

FOR FURTHER INFORMATION CALL:
NJ TRANSIT bus/rail schedule information - TOLL FREE: 800-772-2222
Wheelchair Lift Bus information - TOLL FREE: 800-772-2287
Hearing-Impaired Persons with teletype telephones - TOLL FREE: 800-772-2287

NEW JERSEY STATE PARKS, FORESTS, AND NATURAL AREAS

Index	Name	Address
B-10	Abram S. Hewitt Forest	c/o Ringwood Park
K-12	Allaire Park	Box 220, Farmingdale 07727
E-7	Allamuchy Mt. Park	Hackettstown, 07840
E-7	Stephen's Section	c/o Allamuchy Mt. Park
O-12	Barnegat Lighthouse Park	c/o Island Beach State Park
P-10	Bass River Forest	New Gretna 08224
T-7	Belleplain Forest	Box 450, Woodbine 08270
W-6	Cape May Point Park	Box 107, Cape May Point 08202
I-11	Cheesequake Park	Matawan 07747
J-8	Cook Natural Area	c/o Washington Crossing
T-8	Corson's Inlet Park	c/o Belleplain
I-8	Delaware & Raritan Canal Pk.	Canal Rd., Belle Mead 08502
I-5	Bull's Island Section	c/o Delaware & Raritan Canal Park
H-10	Edison Park	Edison 08817
Q-2	Fort Mott Park	R.D. 3, Salem 08079
F-8	Hacklebarney Park	R.D. 2, Long Valley 07853
P-7	Hammonton Lake Natural Area	c/o Wharton Park
A-8	High Point Park	R.R. 4, Box 287, Sussex 07461
E-8	Hopatcong Park	Landing 07850
O-12	Island Beach Park	Seaside Park 08752
E-6	Jenny Jump Forest	Box 150, Hope 07844
N-9	Lebanon Forest	New Lisbon 08064
G-12	Liberty Park	Wolf Drive, Jersey City 07304
K-10	Monmouth Battlefield Park	R.D. 1, Freehold 07728
R-10	North Brigantine Natural Area	c/o Wharton Forest
C-10	Norvin Green Forest	c/o Ringwood Park
R-5	Parvin Park	R.D. 1, Elmer 08318
O-9	Penn Forest	c/o Bass River Forest
J-8	Princeton Battlefield Park	c/o Washington Crossing
C-11	Ramapo Mt. Forest	c/o Ringwood Park
M-7	Rancocas Park	c/o Lebanon Forest
C-11	Ringwood Park	R.D., Box 1304, Ringwood 07456
C-11	Ringwood Manor	c/o Ringwood Park
C-11	Shepherd Lake	c/o Ringwood Park
C-11	Skyland Section	c/o Ringwood Park
H-7	Round Valley Park	R.D. 1, Round Valley Rd., Lebanon 08833
G-6	Spruce Run Park	Box 289A, Van Syckel Rd., Clinton 08809
B-7	Stokes Forest	R.R. 2, Box 260, Branchville 07826
C-7	Swartswood Park	R.R. 5, Box 548, Newton 07860
J-12	Swimming River Natural Area	c/o Allaire Park
G-6	Voorhees Park	R.D. 2. Box 80, Rt. 513, Glen Gardner 08826
J-7	Washington Crossing Park	R.R. 1, Box 337, Titusville 08560
H-9	Washington Rock Park	c/o Cheesequake Park
B-10	Wawayanda Park	Box 198, Highland Lakes 07422
P-8	Wharton Forest	Batsto, R.D. 4, Hammonton 08037
D-7	Whittingham Natural Area	c/o Swartswood Park
D-5	Worthington Forest	Old Mine Road, Columbia 07832

4 ALPINE SKIING IN NEW JERSEY

1 BELLE MOUNTAIN SKI AREA provides four slopes, a 190' vertical drop, and four tows/lifts. Valley Rd. (Rt. 29), Lambertville, NJ 08530. (609) 397-0043.

2 CAMPGAW MOUNTAIN SKI CENTER gives you three slopes, a 270' vertical drop, and three tows/lifts. Snack bar. Nearby restaurants. Campgaw Rd., Mahwah, NJ 07430. (201) 327-7800.

3 GRAIGMEUR SKI AREA features four slopes, a 300' vertical drop, four tows/lifts, lodge and restaurant. Green Pond Rd., Newfoundland, NJ 07435. (201) 697-4501.

4 HIDDEN VALLEY has six slopes, a 620' vertical drop, three lifts, lodge and restaurant. Breakneck Rd., PO Box 433, Vernon, NJ 07462. (201) 764-4200.

5 HOLLY MOUNTAIN SKI AREA offers five slopes, a 150 vertical drop, and two tows/lifts. There's a lodge with accommodations and restaurants nearby. Lower Alloways Creek, NJ 08038. (609) 935-4600. Hot line: (609) 935-4550.

6 SKI MOUNTAIN has two slopes, a 210' vertical drop, and two tows/lifts. Nearby restaurant and accommodations. PO Box 111, Branch Ave., Pine Hill, NJ 08021. (609) 783-8484.

7 VERNON VALLEY/GREAT GORGE offers you a choice of 52 slopes, including a monster 1033' vertical drop, and 17 tows/lifts. A lodge, restaurant and accommodations are all right there. Rt. 94, Vernon, NJ 07428. (201) 827-2000. Hot line: (201) 827-3900.

INDEXED REVOLUTIONARY SITES

1 Batsto Village (P-8)
2 Boxwood Hall (G-11)
3 Hancock House (R-2)
4 Indian King Tavern (N-6)
5 Morristown National Park (F-9)
6 Old Barracks (K-7)
7 Old Dutch Parsonage (H-8)
8 Oxford Furnace (F-6)
9 Ringwood Manor (C-11)(A-18)
10 Rockingham (I-8)
11 Steuben House (E-12)(D-20)
12 Wallace House (H-8)
13 Washington Crossing State Park (J-7)
14 Waterloo Village (E-7)

6 7 8 9 10 11 12 13

C D E F G H I J K L

SUSSEX
MORRIS
PASSAIC
BERGEN
ROCKLAND
ESSEX
HUDSON
UNION
HUNTERDON
SOMERSET
MIDDLESEX
MERCER
MONMOUTH
OCEAN
BURLINGTON
RICHMOND
KINGS
QUEENS
BRONX
WESTCHESTER
NEW YORK
MANHATTAN
BROOKLYN
YONKERS
JERSEY CITY
NEWARK
ELIZABETH
PATERSON
HUDSON RIVER WATERFRONT
one inch equals one mile
STATEN ISLAND
ATLANTIC OCEAN
Upper New York Bay
Lower New York Bay
Raritan Bay
Great Kills Harbor
Sandy Hook Bay
Newark Bay
Hackensack River
Passaic River
Raritan River
Arthur Kill
Kill Van Kull
Harlem River
East River
Hudson River
Delaware River
Delaware & Raritan Canal
Morris Canal Basin
Gowanus Bay
Jamaica Bay
Rockaway Inlet
Shrewsbury River
Shrewsbury Bay
Swimming River Reservoir
Deal Lake
Shark River
Chingarora Creek
Cheesequake Creek
Matawan Creek
Mill Creek
Crosswicks Creek
Assunpink Creek
Rancocas Creek
Toms River
Barnegat Bay
Great Swamp National Wildlife Refuge
Great Piece Meadows
Troy Meadows
Hatfield Swamp
Pine Island Cedar Swamp
Lake Hopatcong
Greenwood Lake
Wanaque Res.
Oak Ridge Res.
Clinton Res.
Echo Lake
Arcadia Lake
Glenwild Lake
Durham Pond
Split Rock Pond
Green Pond
Lake Mohawk
Lake Aeronamic
Lake Denmark
Lake Musconetcong
Lake Hopatcong
Lake Parsippany
Lake Hiawatha
Lake Valhalla
Lake Taylortown
Lake Intervale
Lake Kinnelon
Lake Wanaque
Lake Erskine
Lake Inawanna
Lake Shenandoah
Lake Shenandoah
Lake Shenandoah

HUDSON RIVER WATERFRONT
one inch equals one mile
COMPUTER GENERATED
HUDSON
Carlstadt
North Bergen
Guttenberg
West New York
Weehawken
New Durham
Secaucus
Laurel Hill
North Arlington
Union
Hoboken
JERSEY CITY
Kearny
Greenville
Communipaw
Black Tom
NEWARK
Bayonne
Constable Hook
Bergen Point
STATEN ISLAND
Upper New York Bay
Morris Canal Basin
Harsimus Cove
Newark Bay
Hackensack River
Passaic River
Hudson River
BERGEN COUNTY
HUDSON COUNTY
ESSEX COUNTY
NEW YORK COUNTY
NEW JERSEY
NEW YORK
RICHMOND COUNTY
Van Kull
Kill
Penhorn Creek
Mill Creek
Cromakill Creek
Moonachie Creek
NJ TRANSIT
CONRAIL
AMTRAK
PATH
HOLLAND TUNNEL (TOLL)
LINCOLN TUNNEL (TOLL)
GEORGE WASHINGTON BRIDGE (TOLL)
NEW JERSEY TURNPIKE (TOLL)
PATERSON PLANK ROAD (TOLL)
NORTHEAST CORRIDOR
N.Y.S.&W.
LIBERTY STATE PARK
ELLIS IS. NAT'L MON.
STATUE OF LIBERTY NAT'L MON.
HOBOKEN TERMINAL
NEWARK PENN STATION
JERSEY CITY TERMINAL
HOBOKEN TERMINAL
U.S. MILITARY RES.
CAVEN POINT ARMY TERMINAL
GREENVILLE YARDS
U.S. NAVAL RES.
BAYONNE SUPPLY CENTER
HUDSON CO. PARK
HUDSON CO. COMM. COLL.
ST. PETER'S COLL.
JERSEY CITY STATE COLL.
NORTH HUDSON PARK
LINCOLN PARK
HOOSEVELT STADIUM
OBSERVER HIGHWAY
TPK EXT
N
SIRC
©

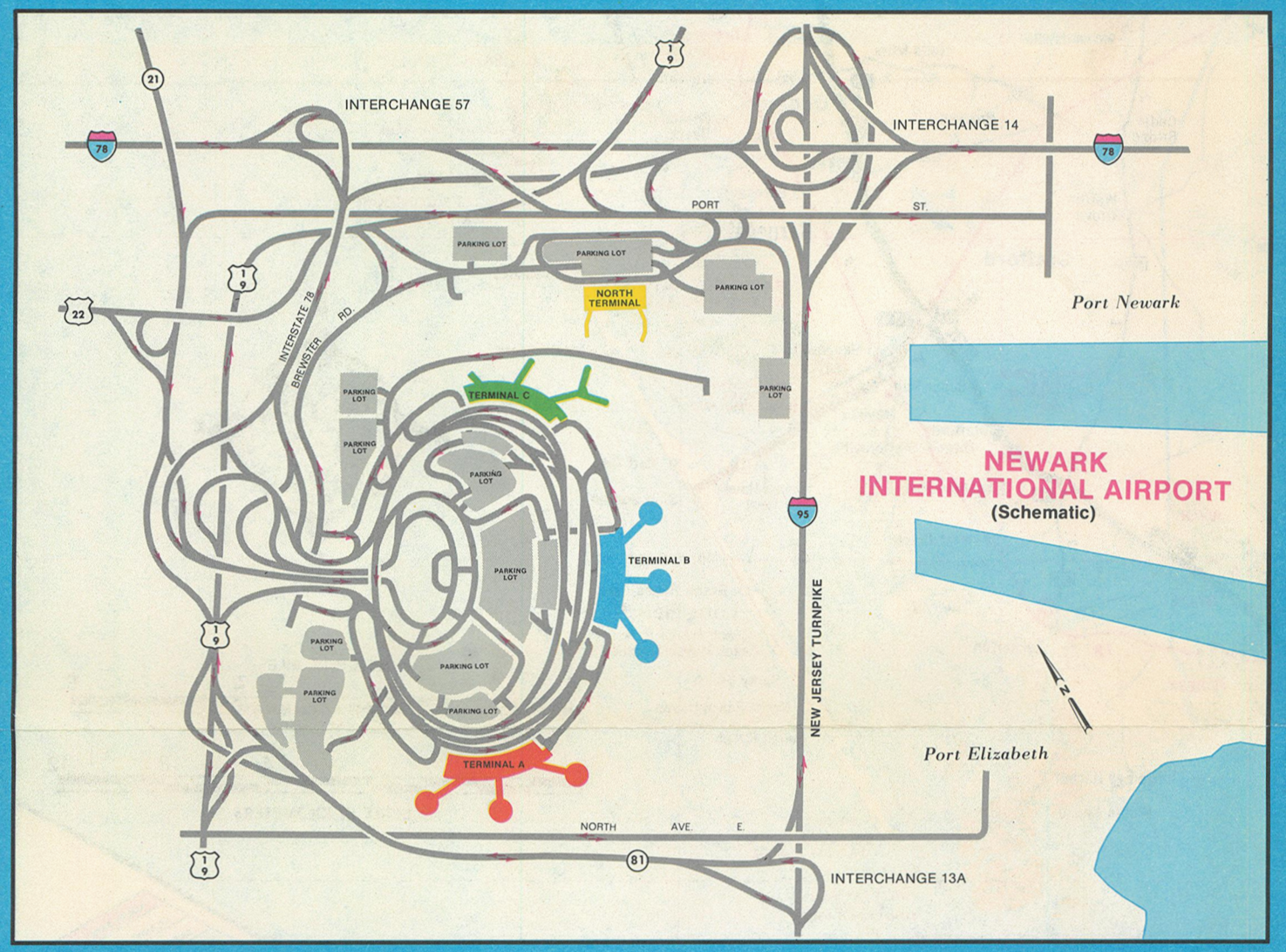
INTERCHANGE 57
INTERCHANGE 14
PORT ST.
PARKING LOT
NORTH TERMINAL
TERMINAL C
TERMINAL B
TERMINAL A
INTERSTATE 78
BREWSTER RD.
Port Newark
NEWARK INTERNATIONAL AIRPORT
(Schematic)
NEW JERSEY TURNPIKE
Port Elizabeth
NORTH AVE. E.
INTERCHANGE 13A

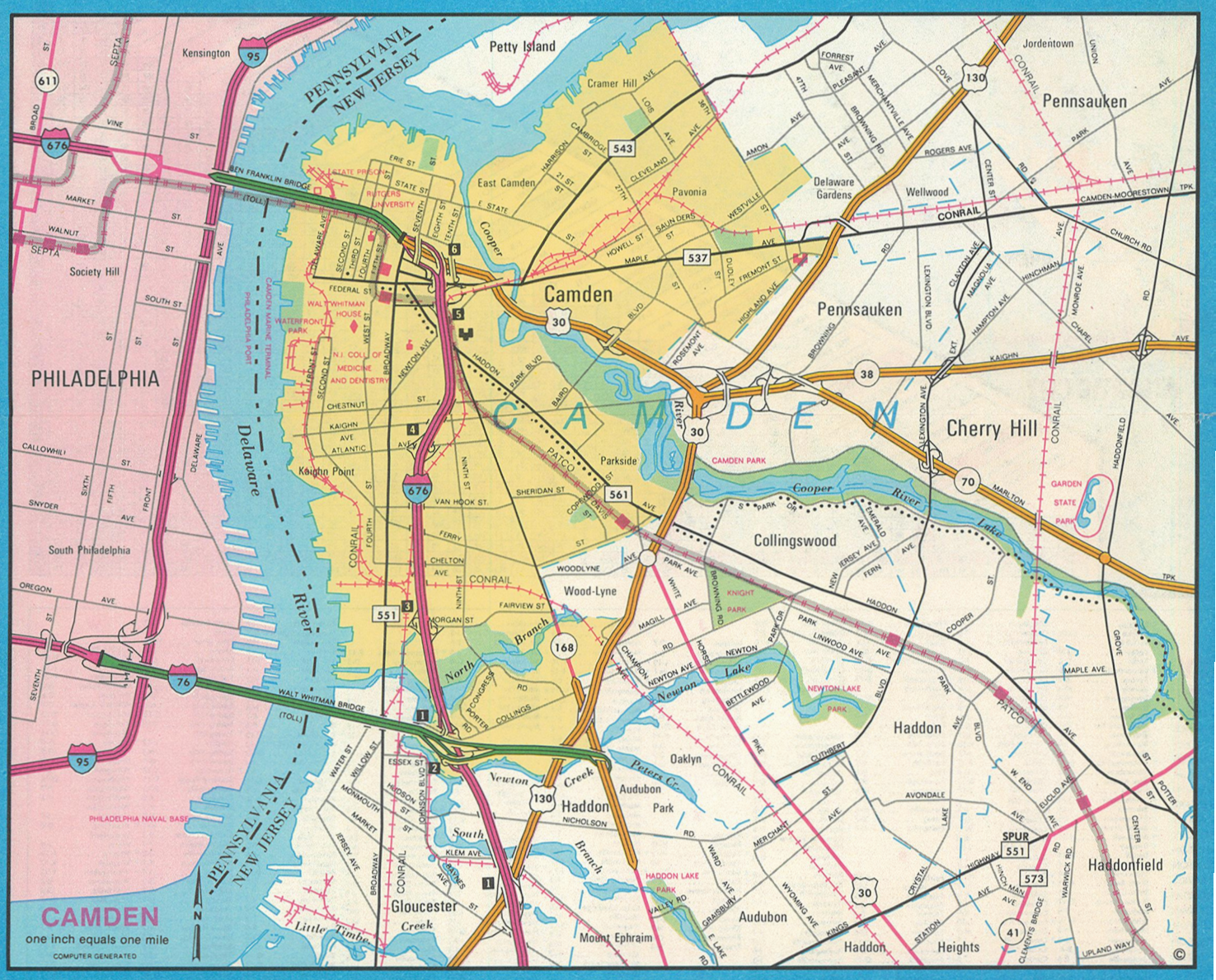
CAMDEN
one inch equals one mile
COMPUTER GENERATED
PENNSYLVANIA
NEW JERSEY
PHILADELPHIA
Delaware River
Cooper River Lake
Petty Island
Kensington
Society Hill
South Philadelphia
Kaighn Point
East Camden
Camden
Pavonia
Parkside
Wood-Lyne
Collingswood
Pennsauken
Delaware Gardens
Wellwood
Jordentown
Cherry Hill
Haddon
Oaklyn
Audubon
Audubon Park
Haddonfield
Haddon Heights
Mount Ephraim
Gloucester
Little Timber Creek
North Branch Newton Creek
South Branch Newton Creek
Peters Cr.
BEN FRANKLIN BRIDGE (TOLL)
WALT WHITMAN BRIDGE (TOLL)
CONRAIL
PATCO
CAMDEN-MOORESTOWN TPK.
GARDEN STATE PARK
PHILADELPHIA NAVAL BASE

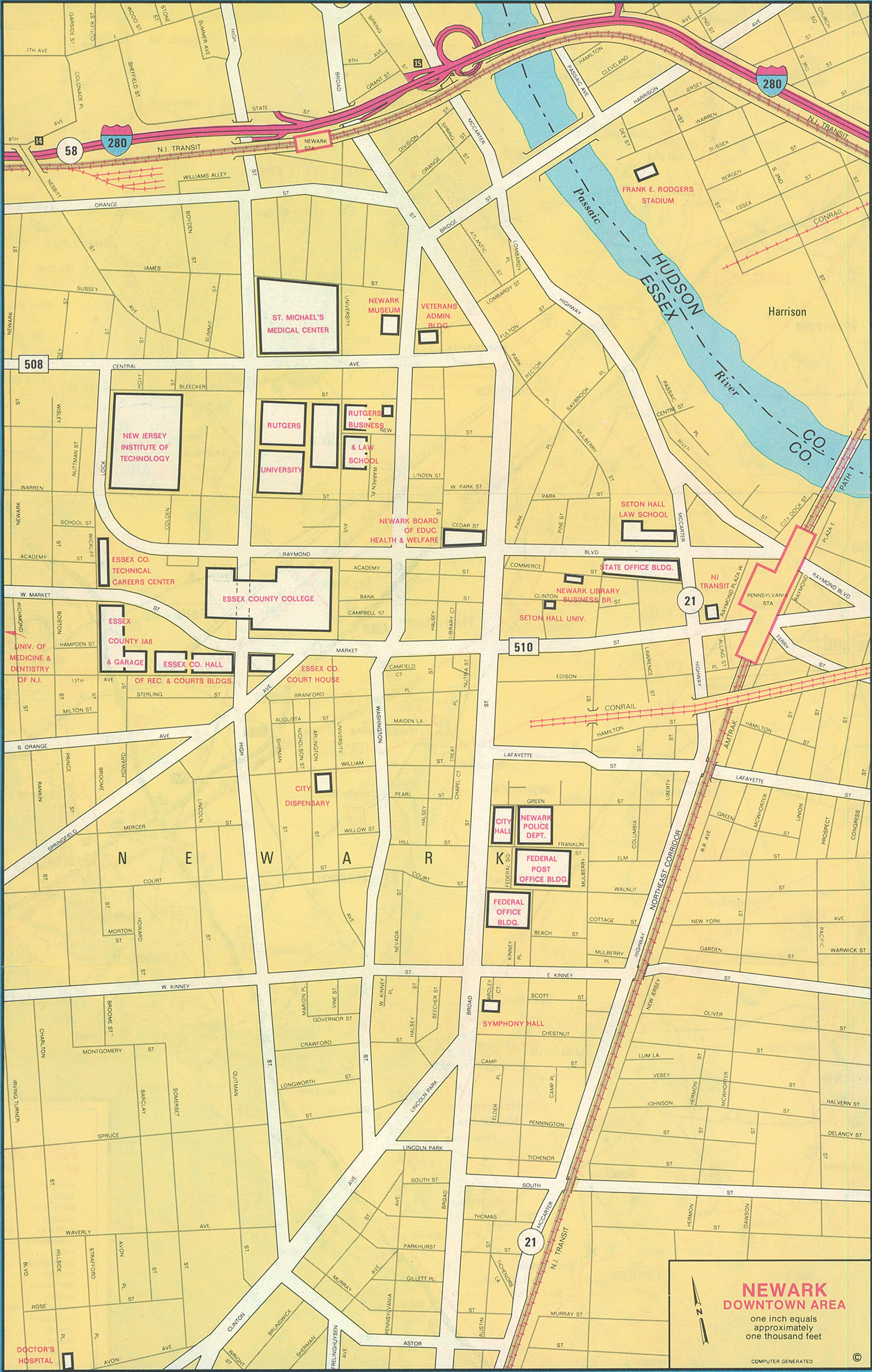

NEWARK
DOWNTOWN AREA
one inch equals approximately one thousand feet
COMPUTER GENERATED
Harrison
Passaic River
HUDSON CO.
ESSEX CO.
N E W A R K
FRANK E. RODGERS STADIUM
ST. MICHAEL'S MEDICAL CENTER
NEWARK MUSEUM
VETERANS ADMIN. BLDG.
NEW JERSEY INSTITUTE OF TECHNOLOGY
RUTGERS UNIVERSITY
RUTGERS BUSINESS & LAW SCHOOL
NEWARK BOARD OF EDUC. HEALTH & WELFARE
SETON HALL LAW SCHOOL
STATE OFFICE BLDG.
NJ TRANSIT
PENNSYLVANIA STA
NEWARK LIBRARY BUSINESS BR.
SETON HALL UNIV.
ESSEX CO. TECHNICAL CAREERS CENTER
ESSEX COUNTY COLLEGE
ESSEX COUNTY JAIL & GARAGE
ESSEX CO. HALL OF REC. & COURTS BLDGS.
ESSEX CO. COURT HOUSE
UNIV. OF MEDICINE & DENTISTRY OF N.J.
CITY DISPENSARY
CITY HALL
NEWARK POLICE DEPT.
FEDERAL POST OFFICE BLDG.
FEDERAL OFFICE BLDG.
SYMPHONY HALL
DOCTOR'S HOSPITAL
NEWARK STA
N.J. TRANSIT
NORTHEAST CORRIDOR
AMTRAK
CONRAIL
PATH
280
58
508
510
21

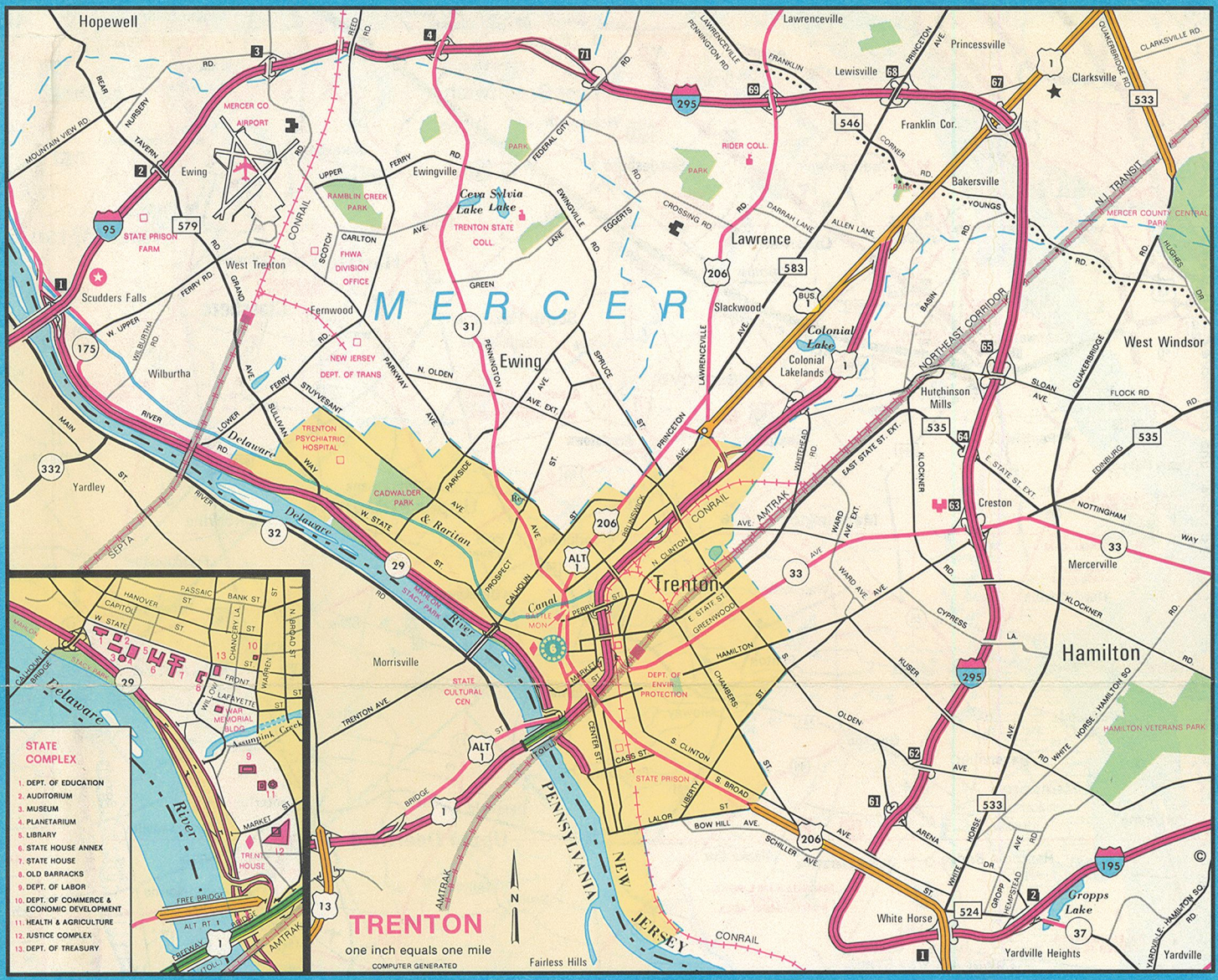
MERCER
Hopewell
Lawrenceville
Princessville
Clarksville
Lewisville
Franklin Cor.
Bakersville
Lawrence
Slackwood
Colonial Lakelands
Colonial Lake
West Windsor
Hutchinson Mills
Creston
Mercerville
Hamilton
Ewing
Ewingville
West Trenton
Scudders Falls
Fernwood
Wilburtha
Yardley
Morrisville
Trenton
Delaware River
Delaware & Raritan Canal
Pennington
Hopewell
Ewing
Lawrence
Hamilton
Trenton
Morrisville
Yardley
Yardville
Yardville Heights
White Horse
Fairless Hills
Gropps Lake
Mercer Co Airport
State Prison Farm
Trenton State Coll.
Rider Coll.
Cedar Lake
Ceva Silvia Lake
Ramblin Creek Park
Cadwalder Park
Trenton Psychiatric Hospital
FHWA Division Office
New Jersey Dept. of Trans
Dept. of Envir. Protection
State Cultural Cen.
State Prison
Mercer County Central Park
Hamilton Veterans Park
Northeast Corridor
N.J. Transit
Conrail
Amtrak
Pennsylvania
New Jersey
Delaware River
Assunpink Creek
Calhoun Bridge
Lower Free Bridge
Trenton Ave
Bear Tavern Rd.
Mountain View Rd.
Nursery Rd.
Reed Rd.
Upper Ferry Rd.
Ferry Rd.
Grand Ave
Wilburtha Rd.
Main St
Yardley
Septa
Sullivan Way
Stuyvesant Ave
Parkside Ave
Prospect St
Calhoun St
Perry St
Greenwood Ave
Hamilton Ave
Chambers St
Olden Ave
Cass St
Center St
S. Clinton St
S. Broad St
Liberty St
Lalor St
Bow Hill Ave.
Schiller Ave
Arena Dr
White Horse Hamilton Sq Rd
Yardville Hamilton Sq Rd
Klockner Rd
Cypress La
Ward Ave Ext
Whitehead Rd
Princeton Ave
Lawrenceville Pennington Rd
Franklin
Quakerbridge Rd
Clarksville Rd
Corner Rd
Darrah Lane
Allen Lane
Basin Rd
Youngs Rd
Hughes Dr
Sloan Ave
Flock Rd
Fernburg Rd
Nottingham Way
E. State St Ext
Ewing Ave Ext
Spruce St
Pennington Rd
N. Olden Ave
Federal City Park
Eggerts Crossing Rd
Ewingville Rd
Upper Ferry Rd
Scotch Rd
Carlton Ave
Green Lane
Lawrenceville Rd
Quakerbridge
Bridge
Market St
Free Bridge
Alt Rt 1
Freeway
Toll
Amtrak
Conrail
Trent House
Old Barracks
Capitol
W. State St
Hanover St
Passaic St
Bank St
Chancery La
Front St
Warren St
Broad St
Lafayette St
War Memorial Bldg
Marion Stacy Park
Calhoun St Bridge
Delaware River
Assunpink Creek
Trenton Ave
Bridge
Alt Rt 1
Freeway
Toll
Amtrak
Free Bridge
Market St
Trent House
Old Barracks
Capitol
W. State St
Hanover St
Passaic St
Bank St
Chancery La
Front St
Warren St
Broad St
Lafayette St
War Memorial Bldg
Marion Stacy Park
Calhoun St Bridge
Delaware River
Assunpink Creek
Trenton Ave
Bridge
Alt Rt 1
Freeway
Toll
Amtrak
Free Bridge
Market St
Trent House
Old Barracks
STATE COMPLEX
1. DEPT. OF EDUCATION
2. AUDITORIUM
3. MUSEUM
4. PLANETARIUM
5. LIBRARY
6. STATE HOUSE ANNEX
7. STATE HOUSE
8. OLD BARRACKS
9. DEPT. OF LABOR
10. DEPT. OF COMMERCE & ECONOMIC DEVELOPMENT
11. HEALTH & AGRICULTURE
12. JUSTICE COMPLEX
13. DEPT. OF TREASURY
TRENTON
one inch equals one mile
COMPUTER GENERATED
N
©

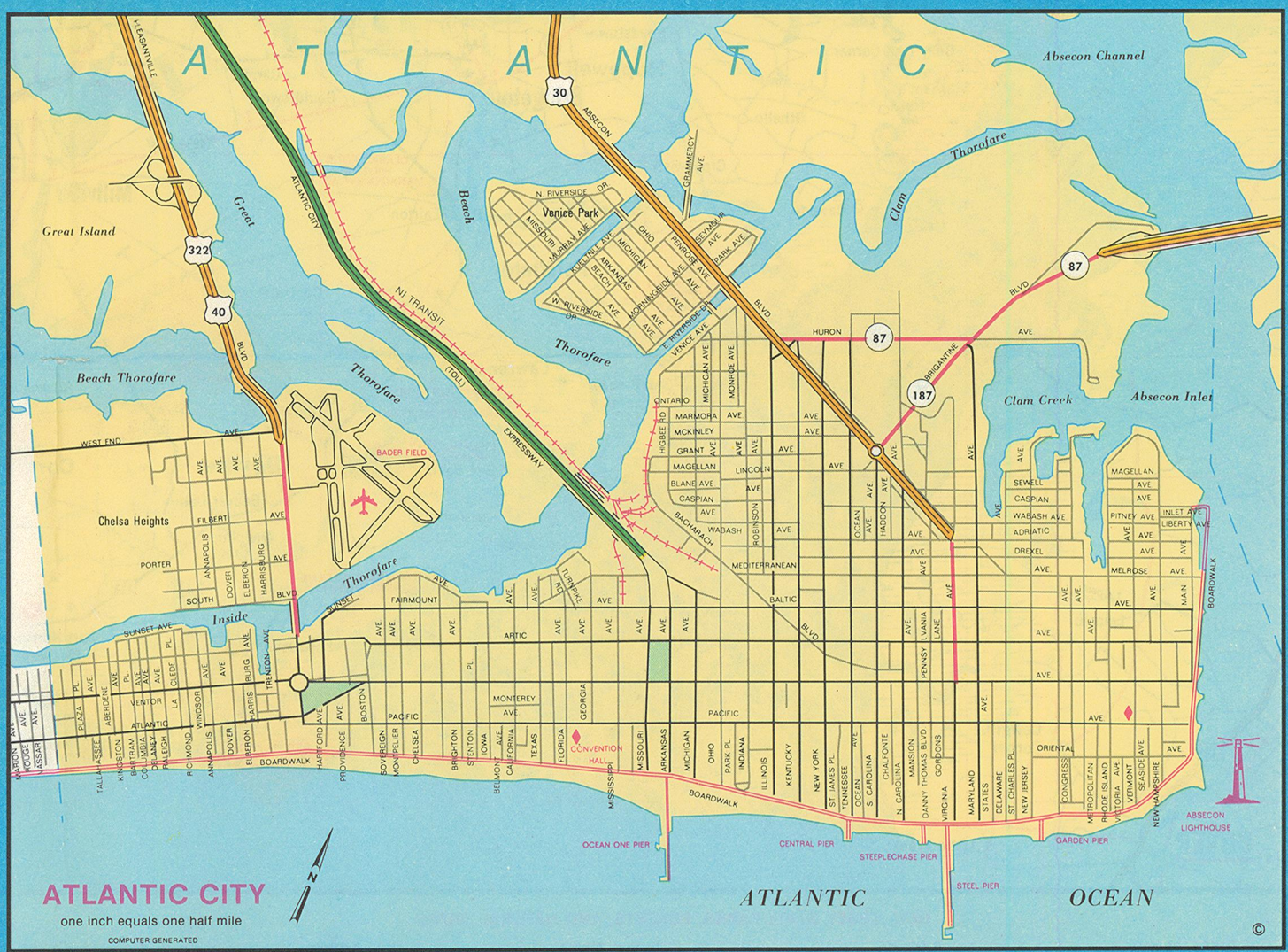
ATLANTIC
Great Island
Beach Thorofare
Thorofare
Clam Thorofare
Absecon Channel
Clam Creek
Absecon Inlet
Chelsa Heights
Venice Park
Inside
Atlantic City
NJ Transit
Expressway
Bader Field
Absecon Lighthouse
Ocean One Pier
Central Pier
Steeplechase Pier
Steel Pier
Garden Pier
Convention Hall
Boardwalk
Ocean
ATLANTIC CITY
one inch equals one half mile
COMPUTER GENERATED
N
©

Welcome to New Jersey, an exciting state in which to live, work and play. Whether you're a visitor or a resident, we're pleased to provide this map for you. Use it to guide you to all corners of the Garden State where you'll find a wide variety of sights and activities to enjoy.

We're proud of our transportation network which will open up the entire state to you. New Jersey has much to offer. We hope you will travel safely and enjoy it all!

THOMAS H. KEAN, GOVERNOR

HAZEL FRANK GLUCK
COMM. OF TRANSPORTATION

Driving while under the influence of alcohol or drugs within the State of New Jersey will result in loss of license, possible jail terms and a wide range of fines.

NEW JERSEY Give 'em a BRAKE HIGHWAY WORKERS

As you travel, be alert for this symbol which will warn you that construction is taking place on the roadway. Slow down. Be careful while passing through these construction areas. Our highway workers' lives depend on you.

COVER: HISTORIC "OLD RED MILL," CLINTON



THOMAS H. KEAN, GOVERNOR

HAZEL FRANK GLUCK
COMMISSIONER OF TRANSPORTATION

1988 OFFICIAL NEW JERSEY TRANSPORTATION MAP & GUIDE

FOR FREE DISTRIBUTION ONLY.

1988 OFFICIAL NEW JERSEY TRANSPORTATION MAP & GUIDE

FOR FREE DISTRIBUTION ONLY.

SOUTH JETTY. BARNEGAT LIGHT, OCEAN COUNTY

NEW JERSEY

Welcome to New Jersey, an exciting state in which to live, work and play. Whether you're a visitor or a resident, we're pleased to provide this map for you. Use it to guide you to all corners of the Garden State where you'll find a wide variety of sights and activities to enjoy.

We're proud of our transportation network which will open up the entire state to you. New Jersey has much to offer. We hope you will travel safely and enjoy it all!

THOMAS H. KEAN, GOVERNOR

HAZEL FRANK GLOCK
COMM. OF TRANSPORTATION

Driving while under the influence of alcohol or drugs within the State of New Jersey will result in loss of license, possible jail terms and a wide range of fines.

As you travel, be alert for this symbol which will warn you that construction is ahead. Slow down, obey the signs and be careful while passing through these construction areas. Our highway workers' lives depend on you.

COVER HISTORIC "OLD RED MILL," CLINTON

1988 OFFICIAL NEW JERSEY TRANSPORTATION MAP & GUIDE

FOR FREE DISTRIBUTION ONLY.

SOUTH JETTY BARNEGAT LIGHT, OCEAN COUNTY